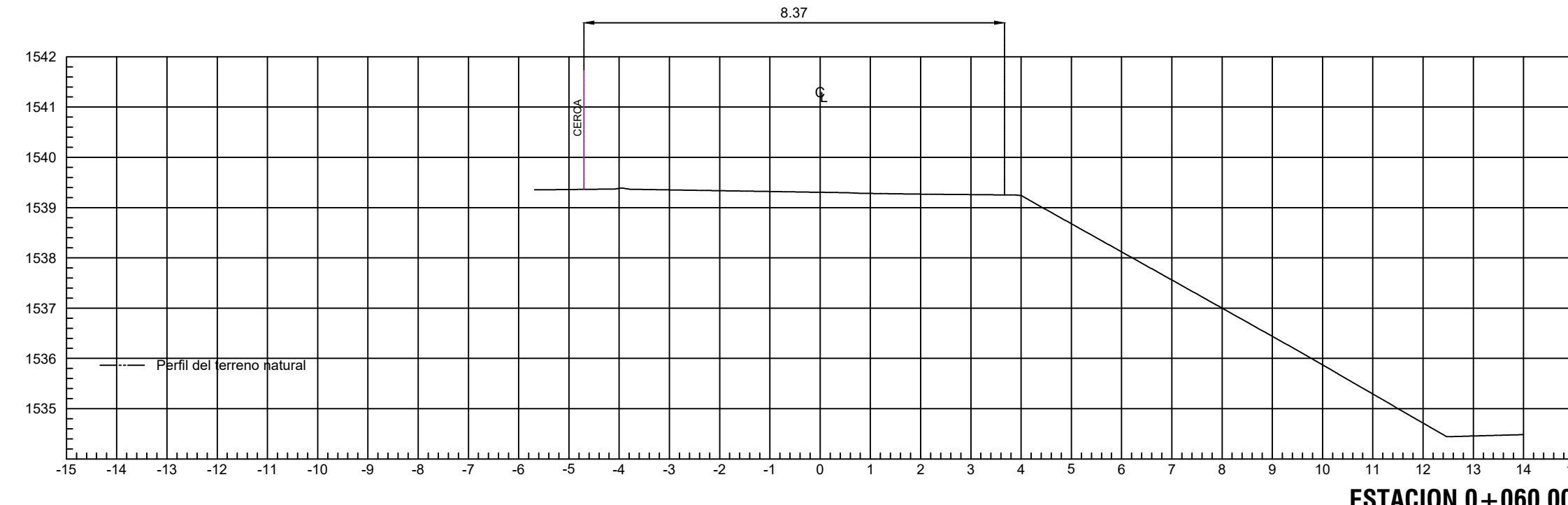
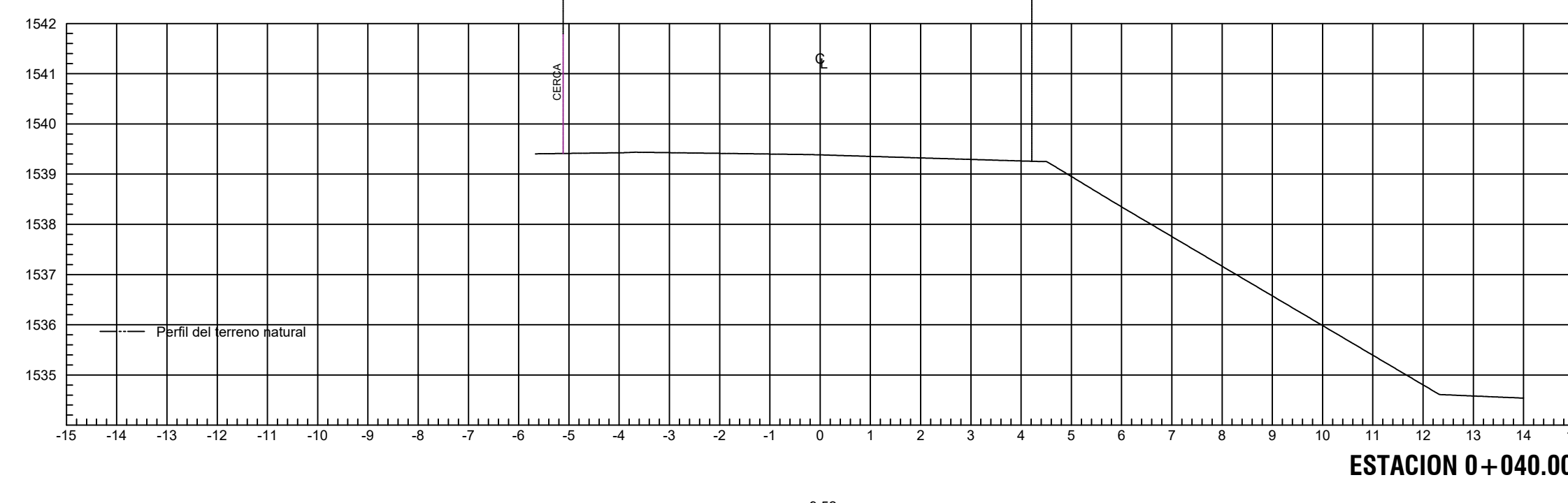


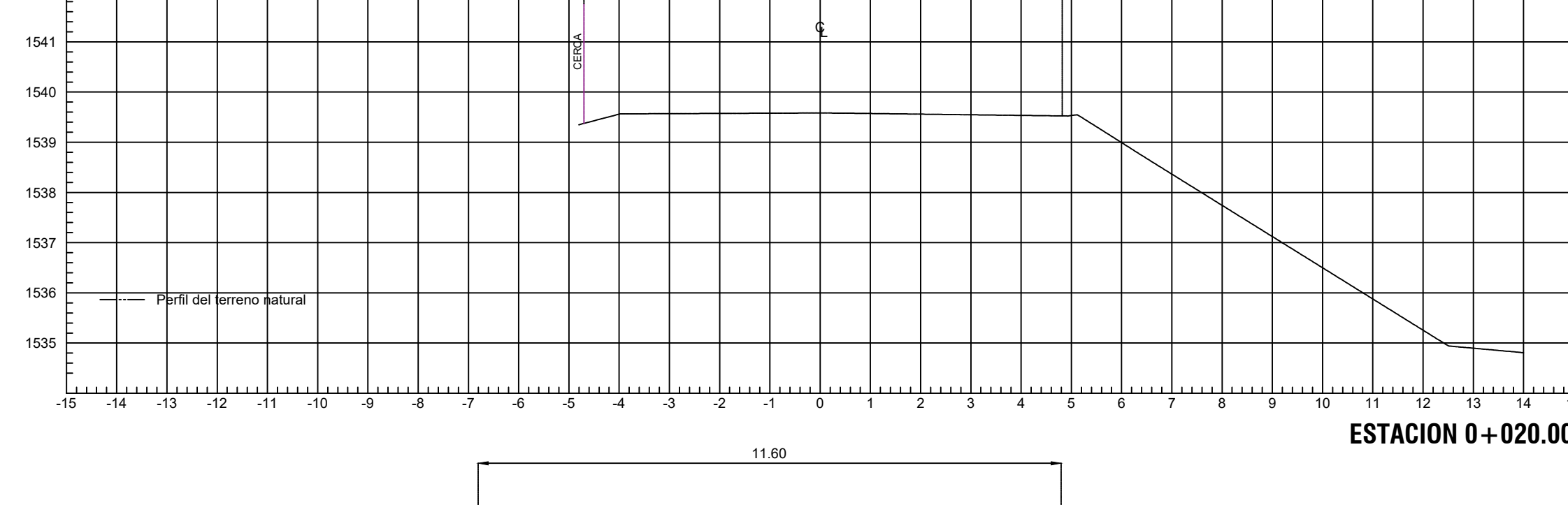
ESTACION 0+080.00



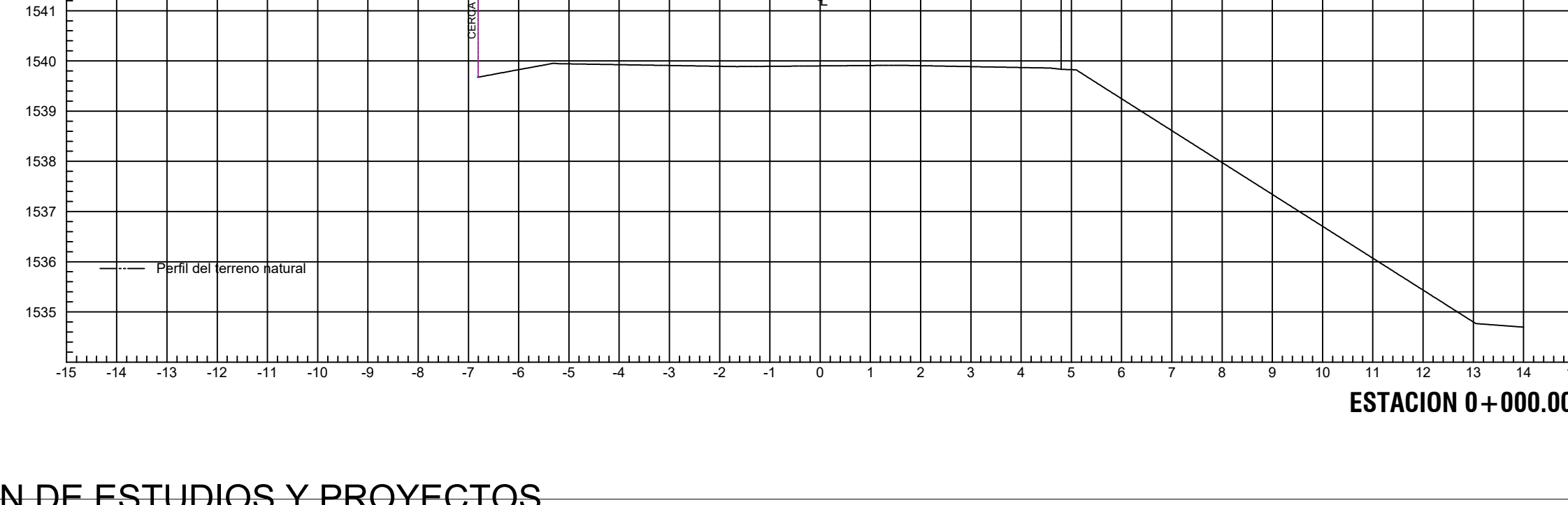
ESTACION 0+160.00



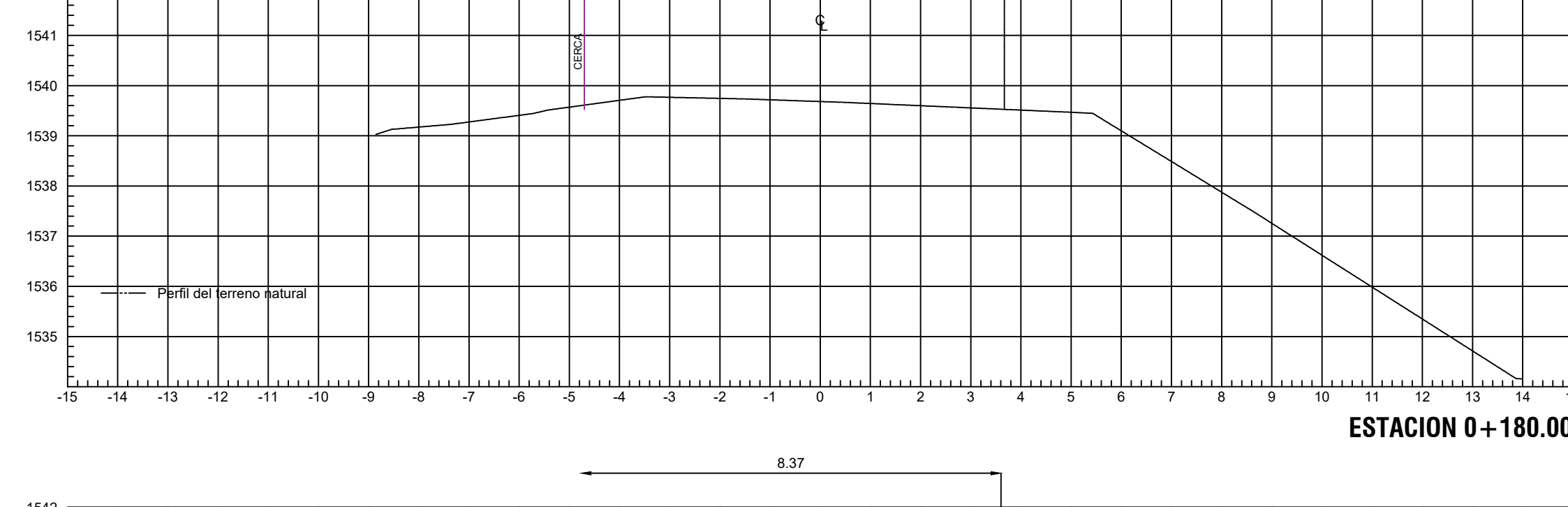
ESTACION 0+040.00



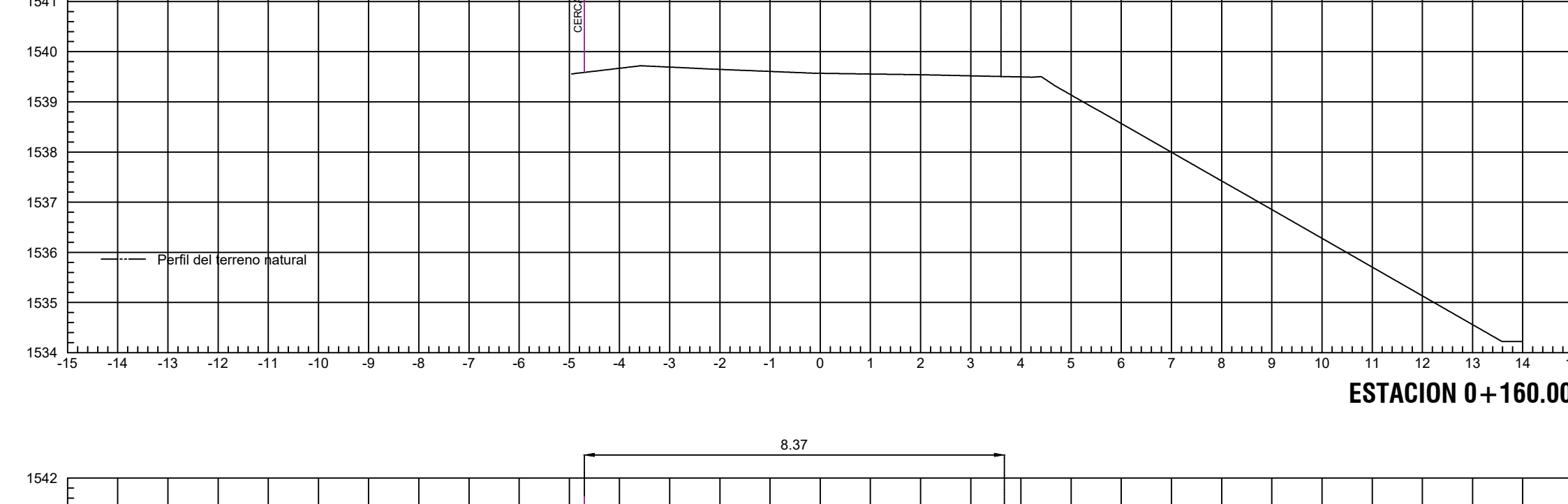
ESTACION 0+020.00



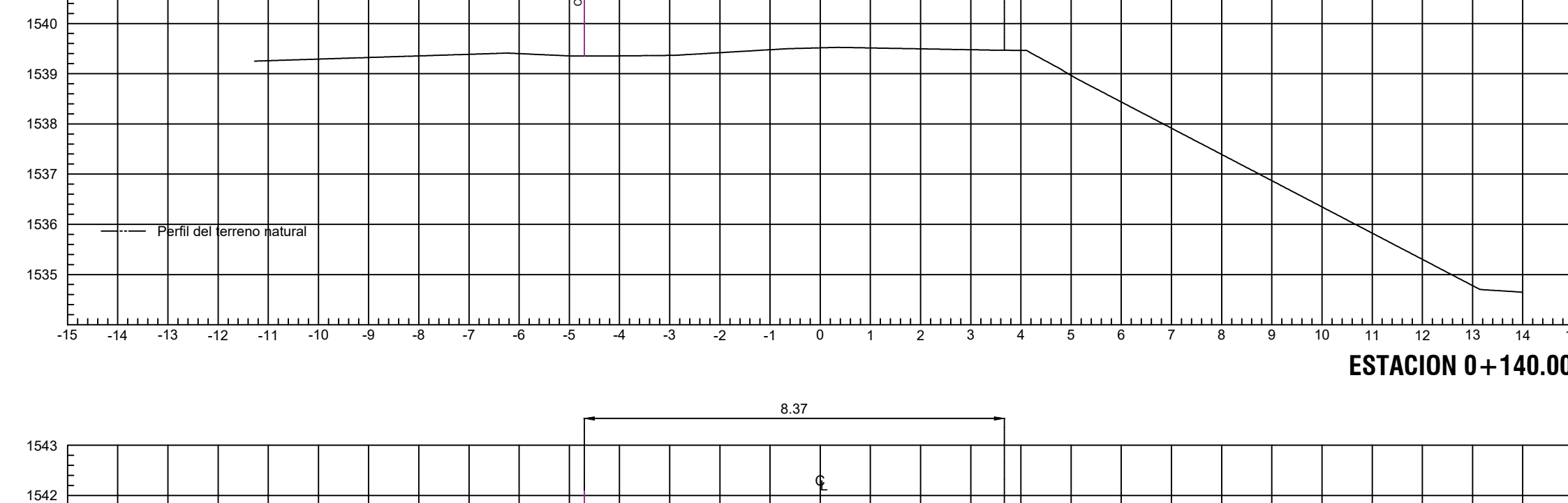
ESTACION 0+000.00



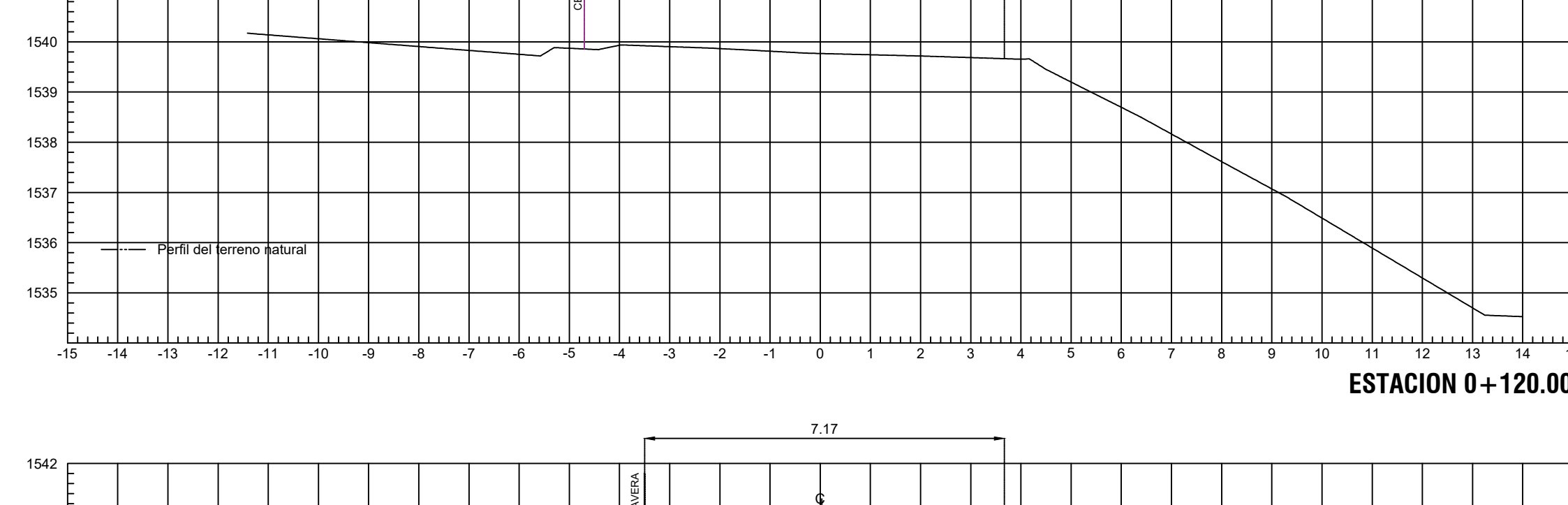
ESTACION 0+180.00



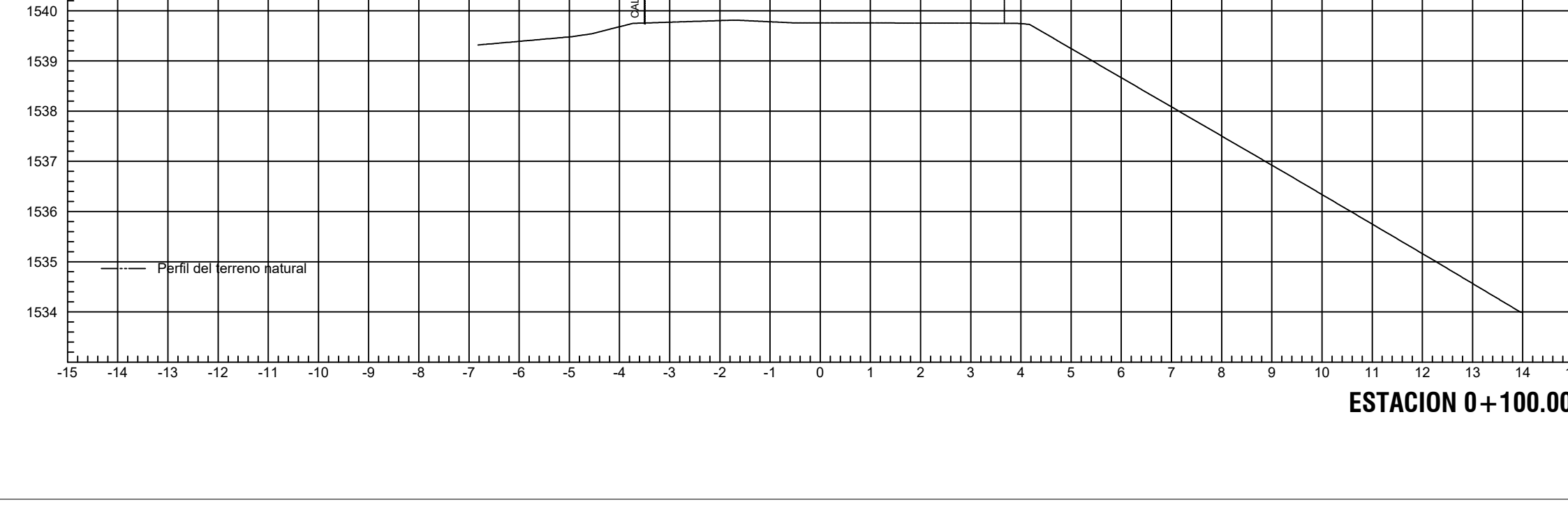
ESTACION 0+160.00



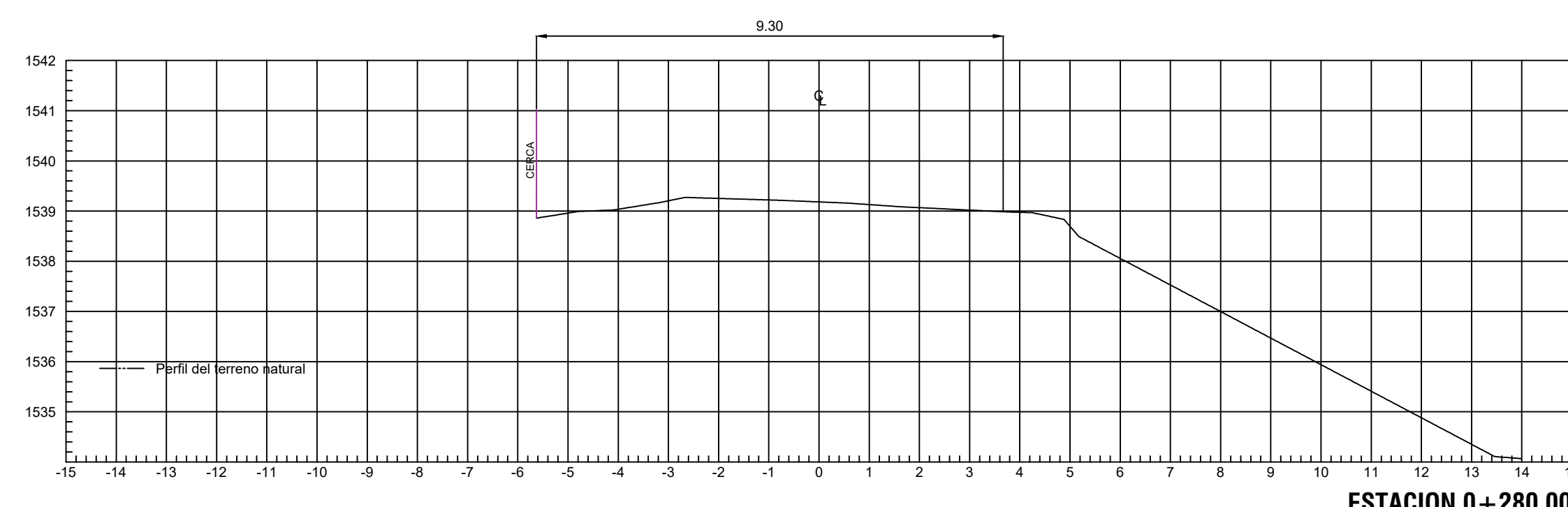
ESTACION 0+040.00



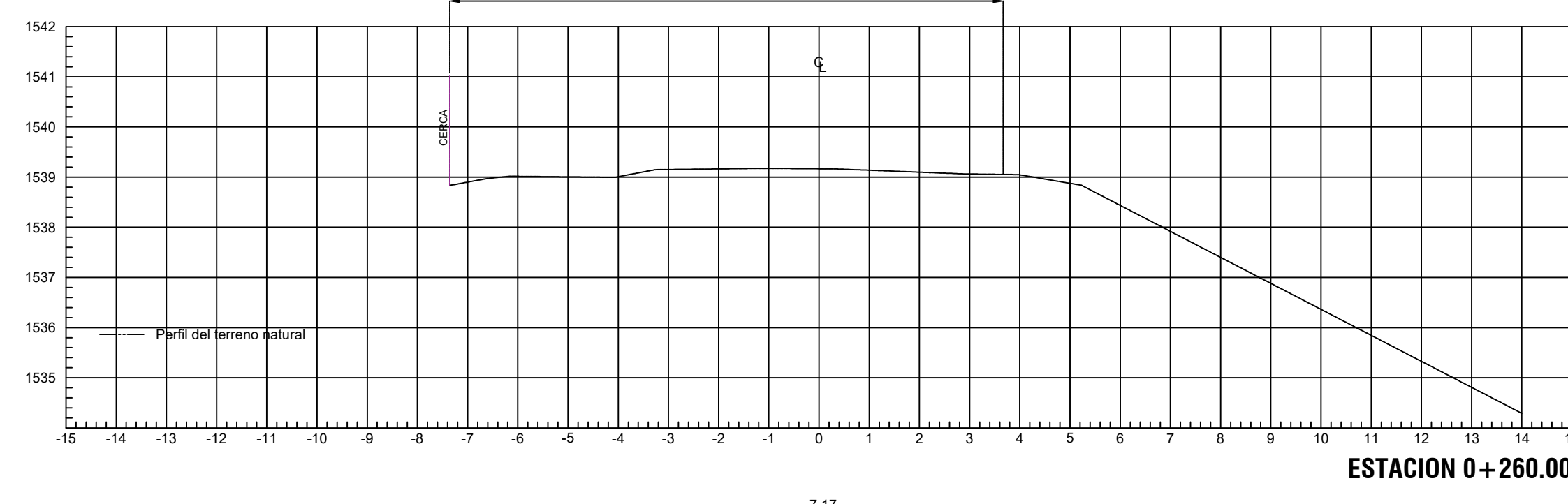
ESTACION 0+020.00



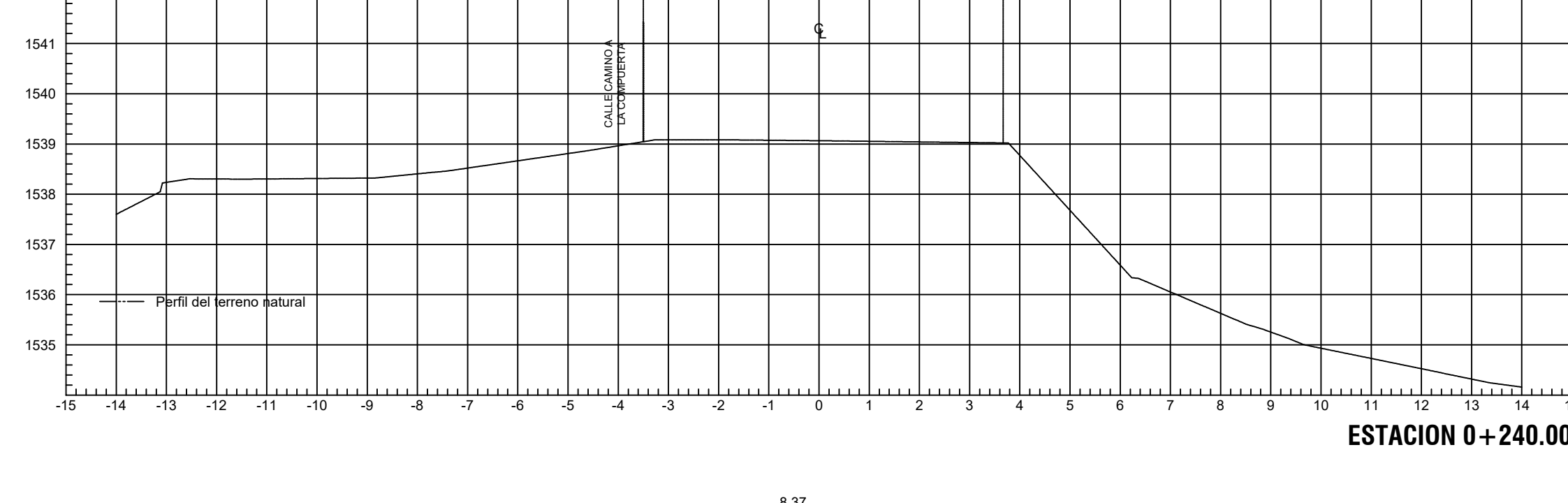
ESTACION 0+000.00



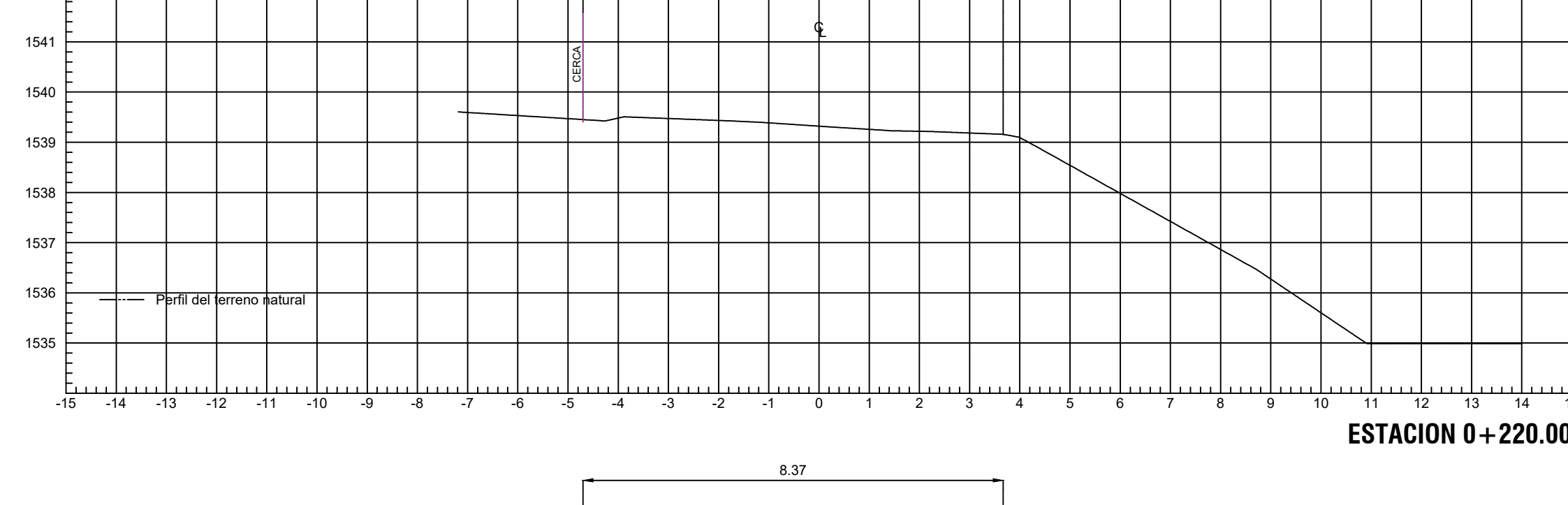
ESTACION 0+280.00



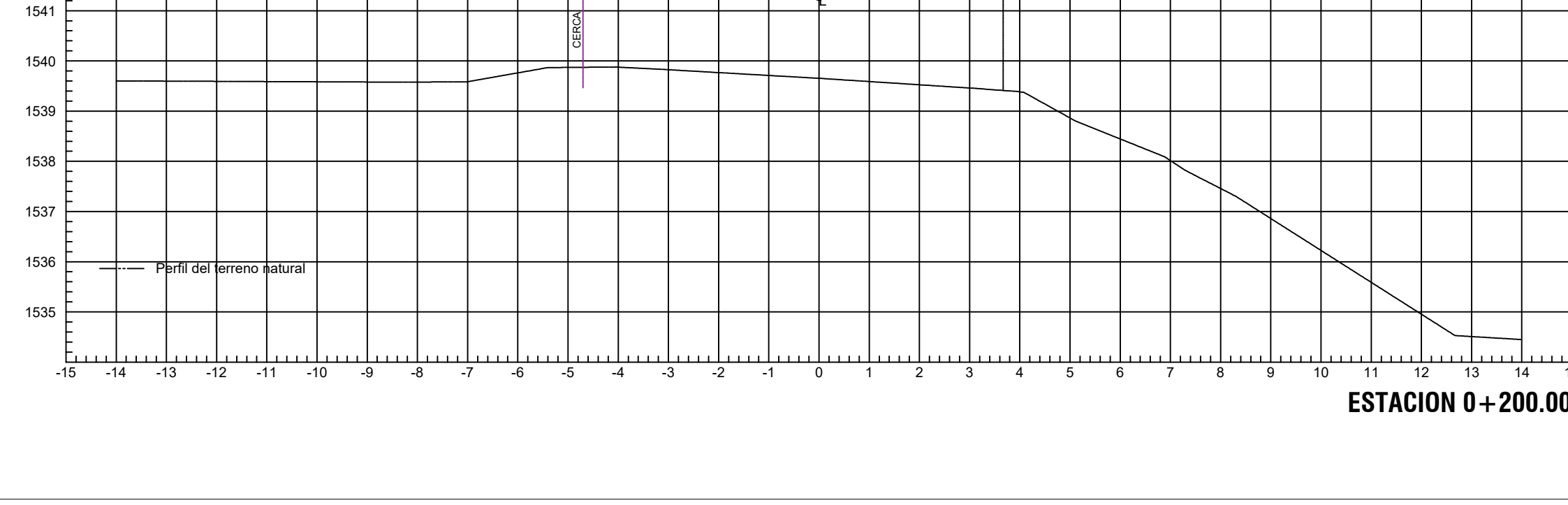
ESTACION 0+260.00



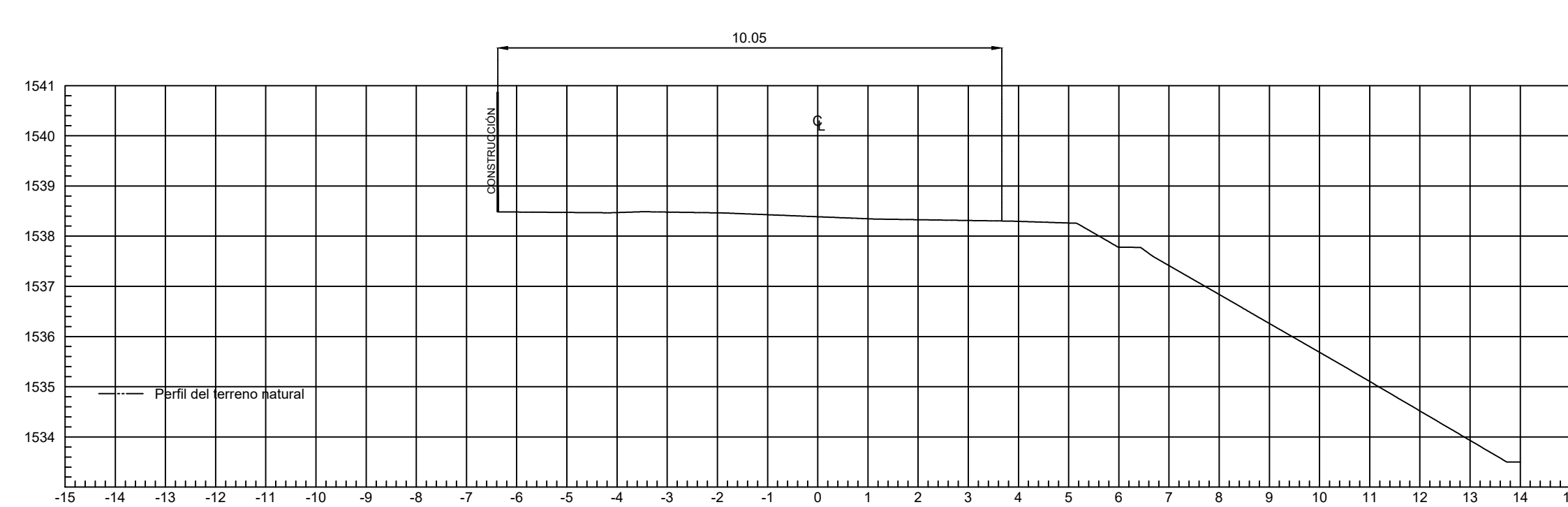
ESTACION 0+240.00



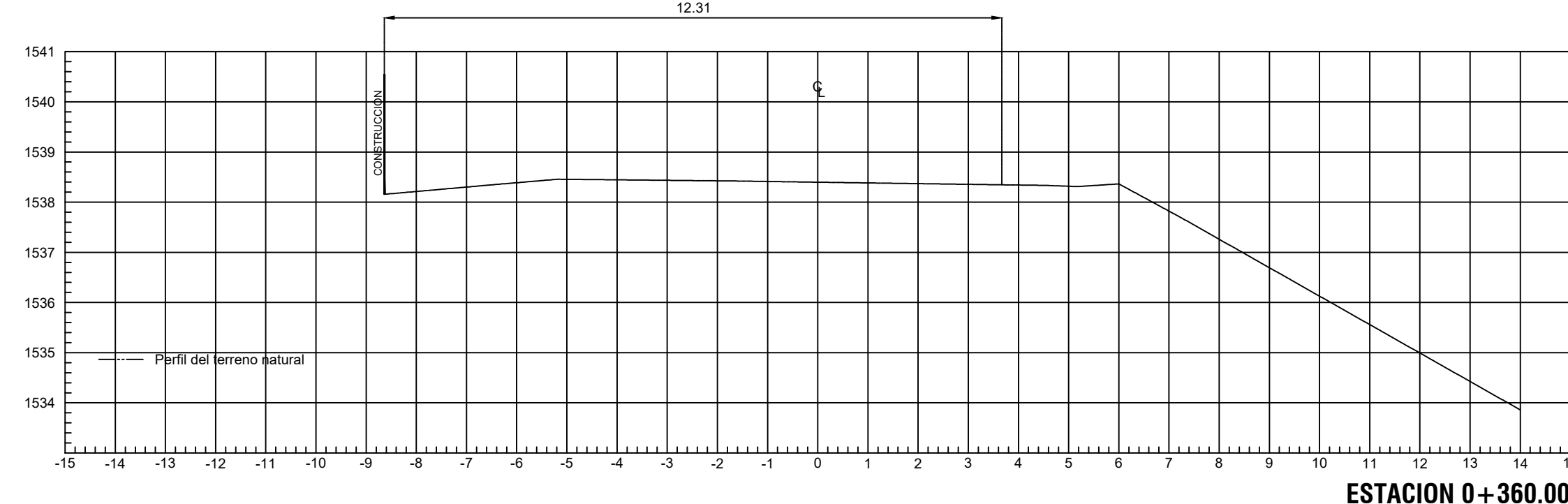
ESTACION 0+220.00



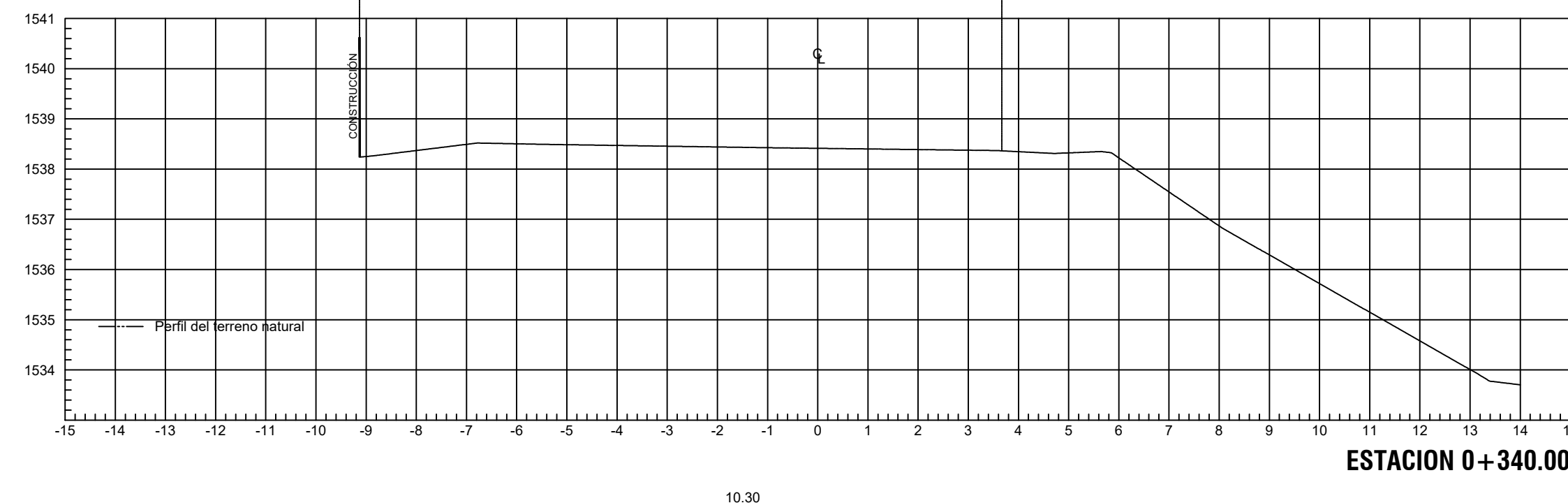
ESTACION 0+200.00



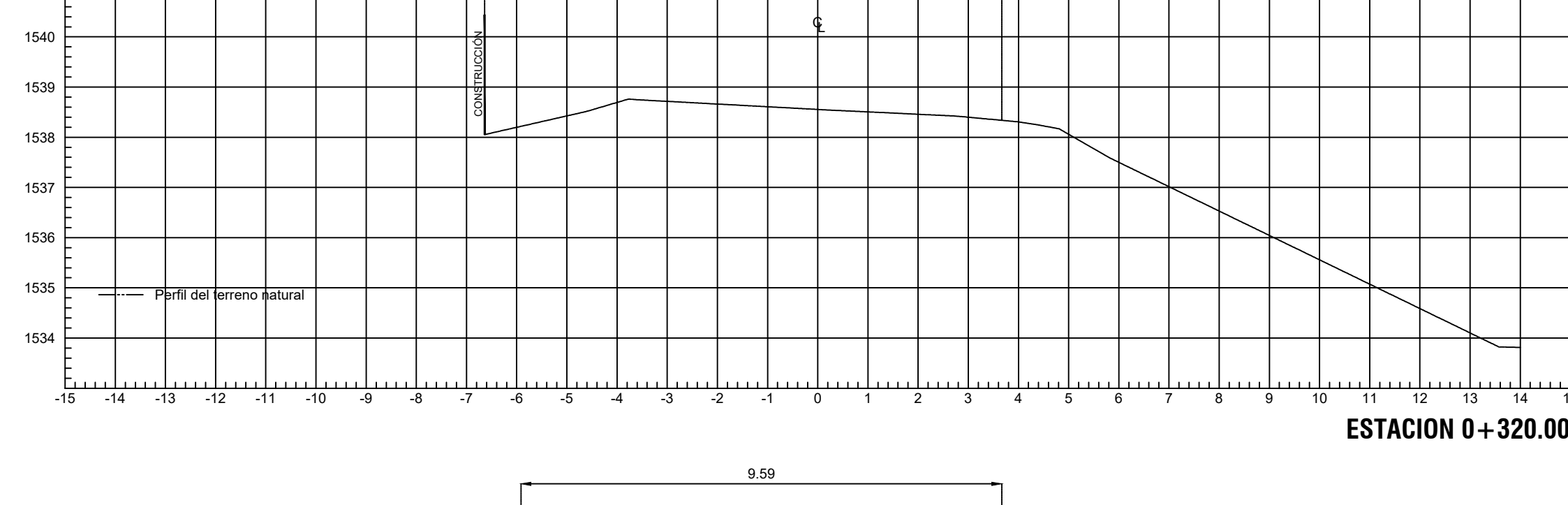
ESTACION 0+380.00



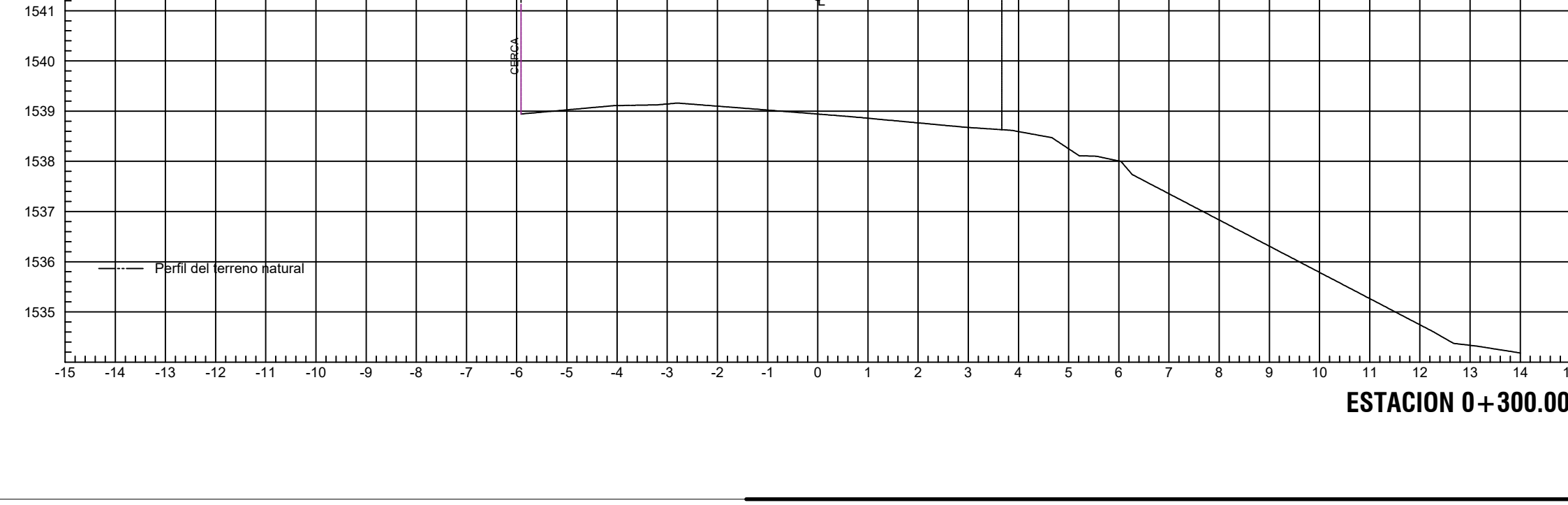
ESTACION 0+360.00



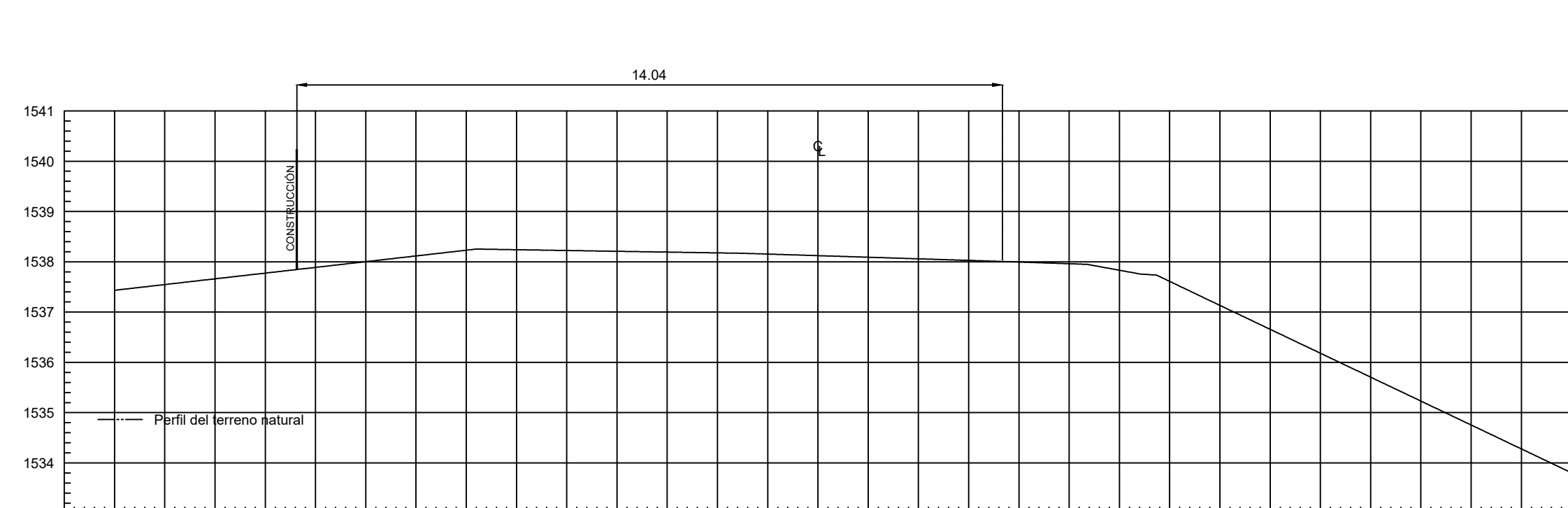
ESTACION 0+340.00



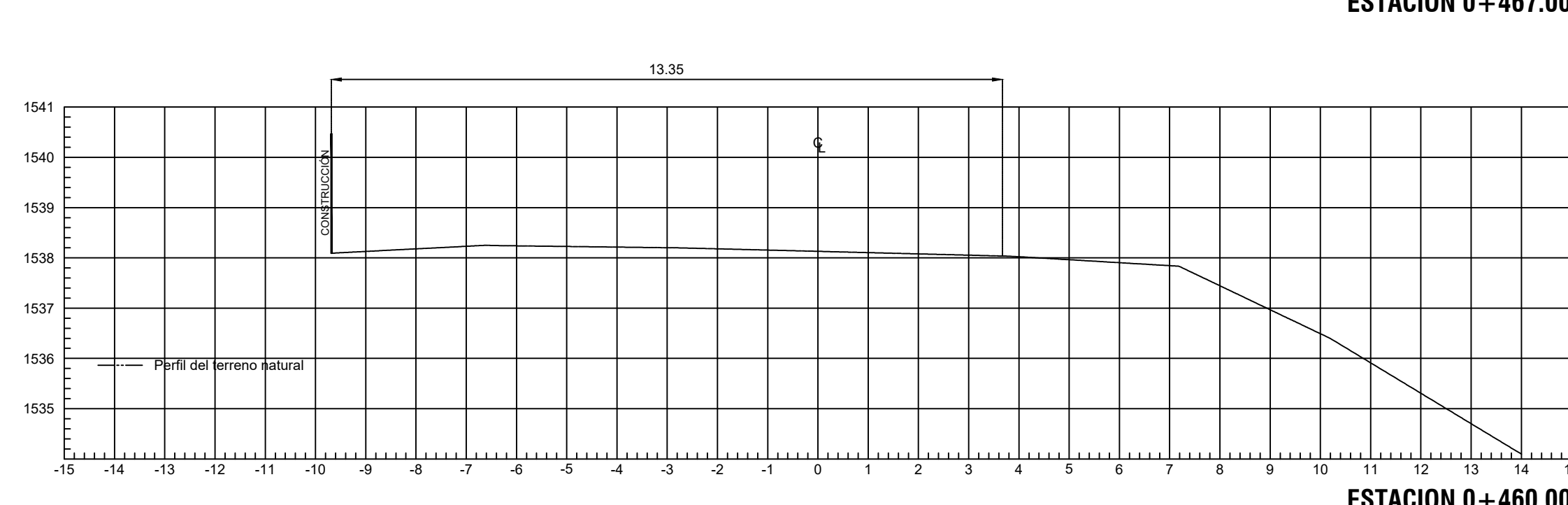
ESTACION 0+320.00



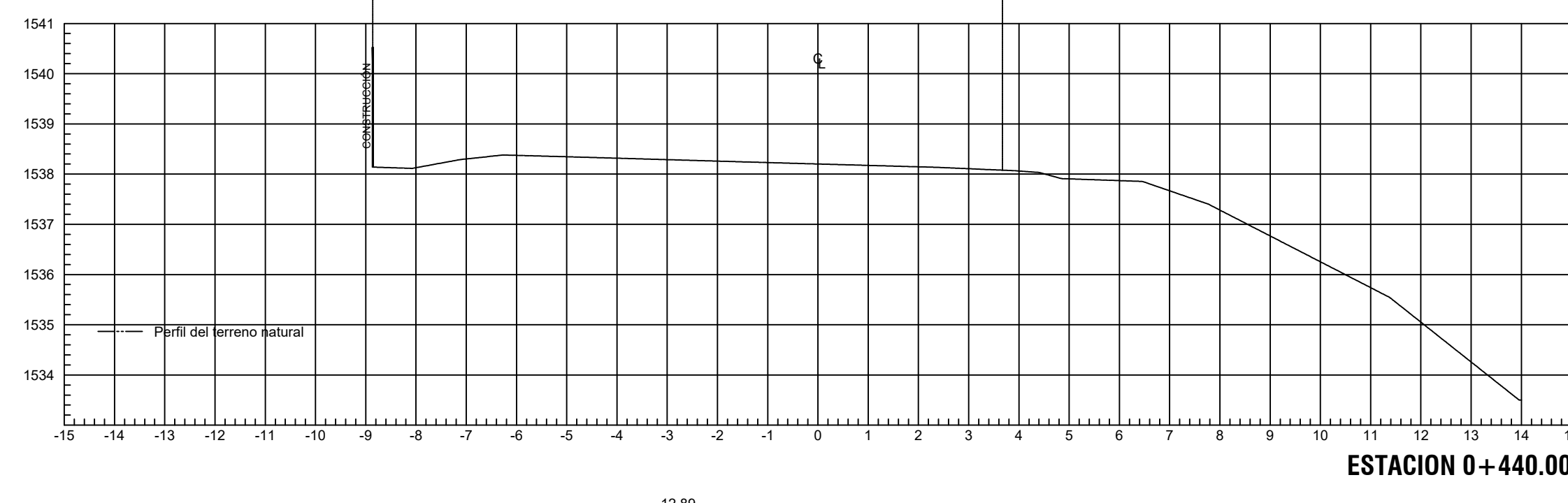
ESTACION 0+300.00



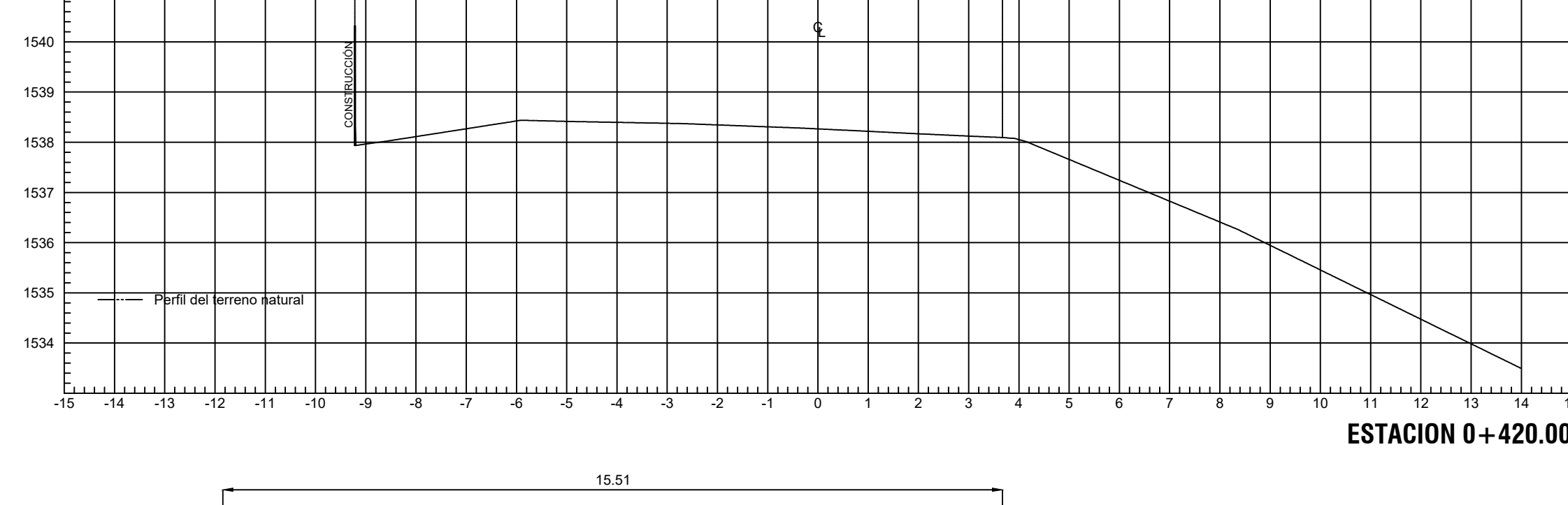
ESTACION 0+467.00



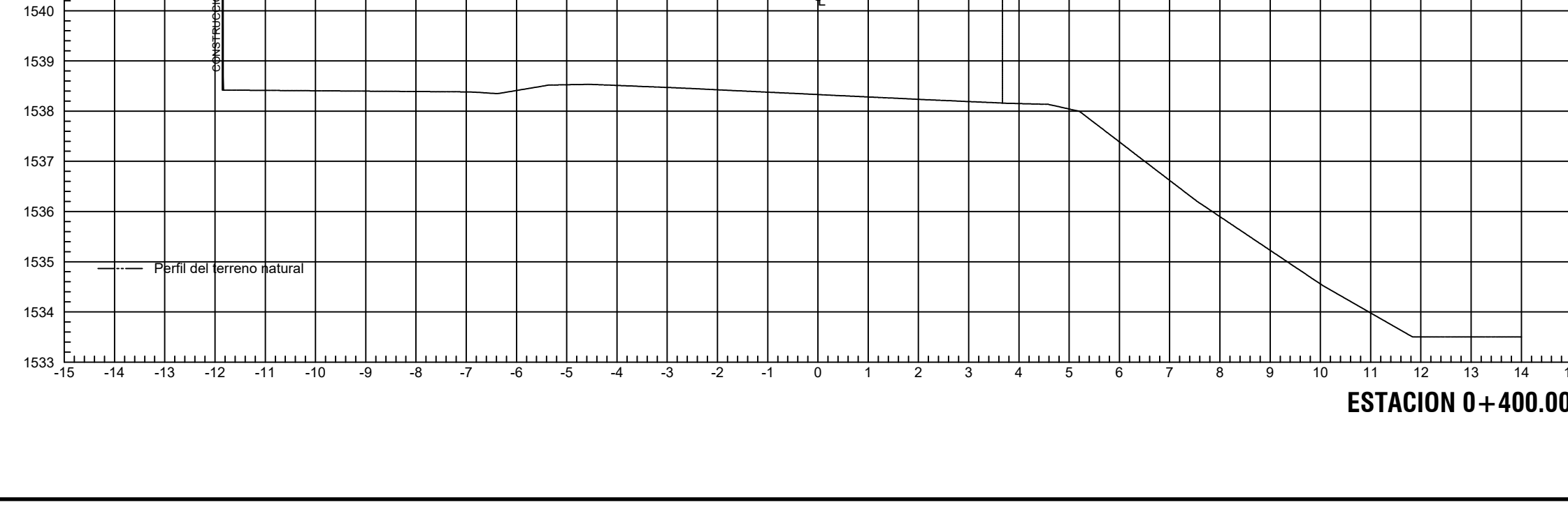
ESTACION 0+460.00



ESTACION 0+440.00



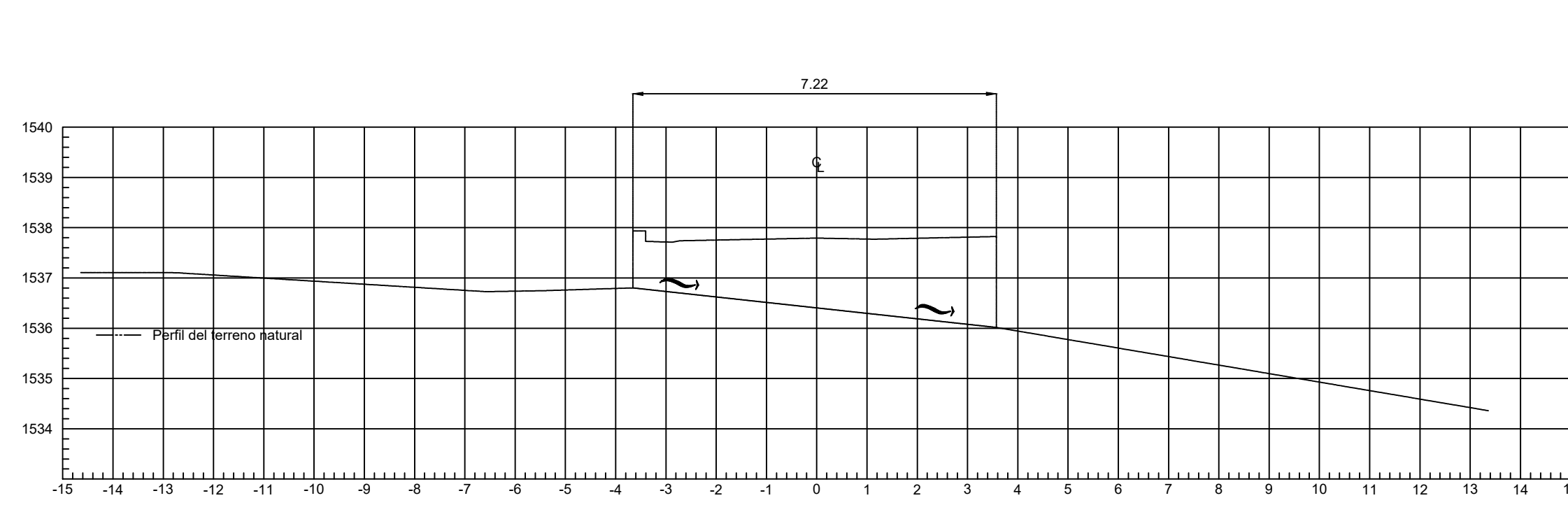
ESTACION 0+420.00



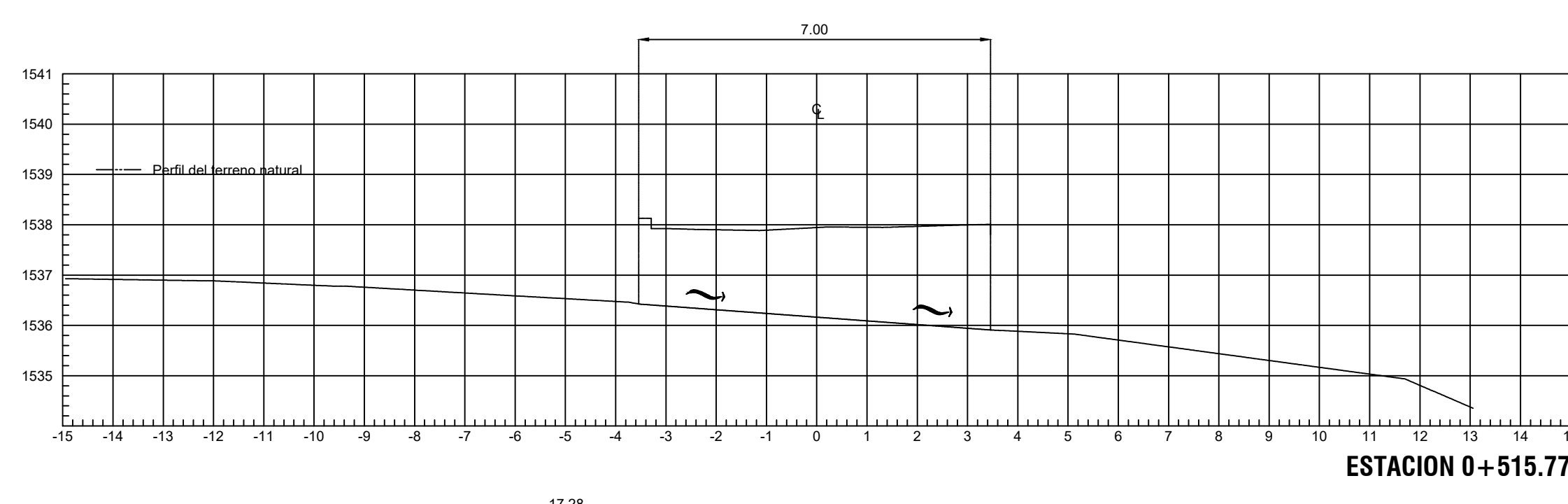
ESTACION 0+400.00



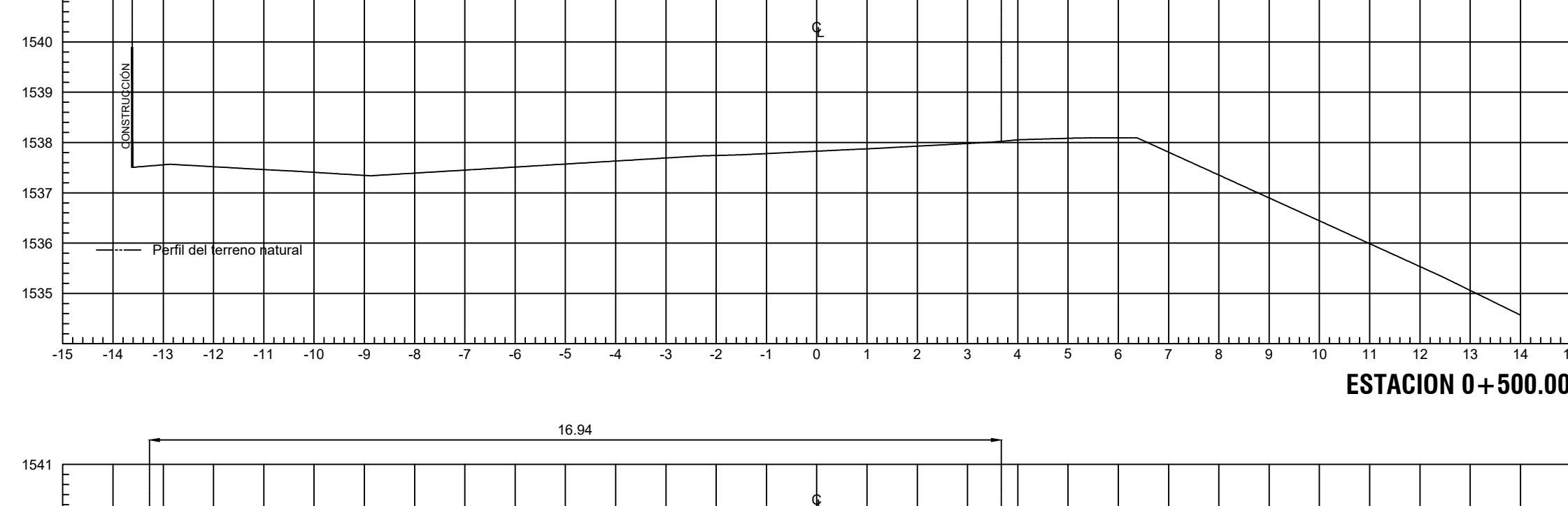
ESTACION 0+522.26



ESTACION 0+515.77



ESTACION 0+500.00



ESTACION 0+480.00

SECCIONES DE TERRENO NATURAL | ESC: 1:100

